

CICLO STORICHE MEMORIAL BINDA LUNGO

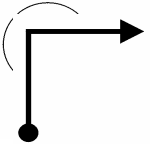


Partenza / Arrivo:

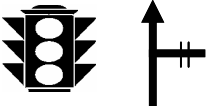
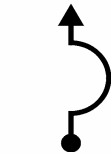
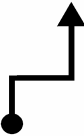

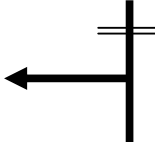



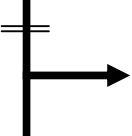


Grado di difficoltà:

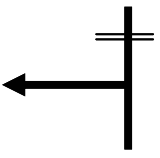

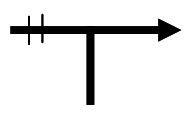
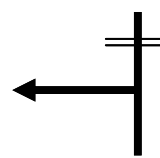
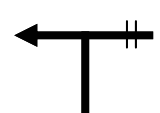
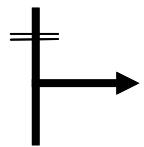
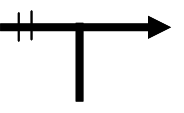


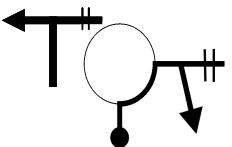

Distanza Totale:

Km 76,33

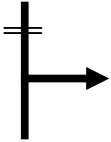
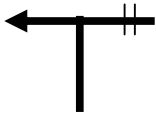
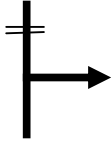
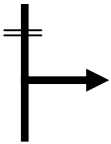
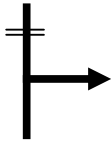
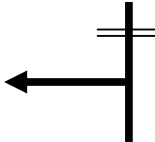
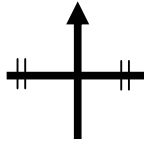
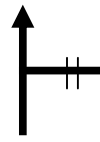
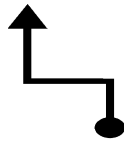
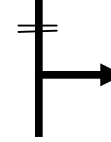
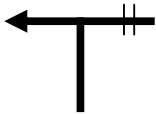
Note:

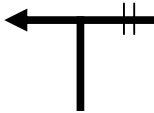


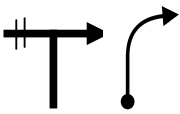
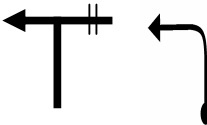
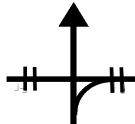
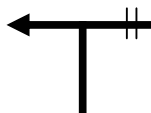
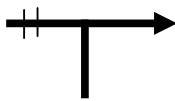
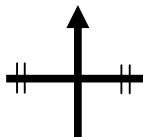
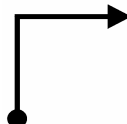
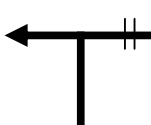
Nº	KM totali	KM. Parziali.	Direzione	Note	Località
1	0,17	0,16		A DESTRA PER SS 394	CITTIGLIO
2	0,48	0,31		DRITTO PER SS 394	GEMONIO
3	1,55	1,07		DRITTO PER SS 394	GEMONIO

Nº	KM totali	KM. Parziali.	Direzione	Note	Località
4	2,39	0,84		DRITTO PER SS 394	GEMONIO
5	2,57	0,18		DRITTO PER SS 394	GEMONIO
6	4,78	2,21		A DESTRA IN CONTRADA MULINI	COCQUIO TREVISAGO
7	5,19	0,41		DRITTO PER VIA CASCINA LAGHETTI	COCQUIO TREVISAGO
8	5,40	0,21		A SINISTRA SULLA PISTA CICLABILE	COCQUIO TREVISAGO
9	6,81	1,41		DRITTO PER VIALE DELLO SPORT	GAVIRATE
10	7,41	0,60		A DESTRA PER VIALE DELLO SPORT	GAVIRATE
11	7,74	0,33		A SINISTRA POI A DESTRA SULLA SP1 DIREZIONE VARESE	GAVIRATE
12	8,33	0,59		A DESTRA IN VIA BELVEDERE	GAVIRATE
13	8,45	0,12		A DESTRA PER VIA AL LIDO	GAVIRATE
14	8,54	1,13		DRITTO SU PISTA CICLABILE PASSARE SBARRA	GAVIRATE CICLABILE

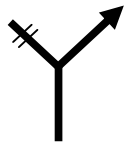
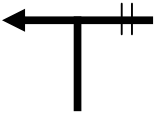

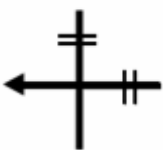
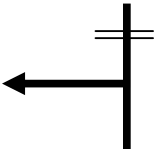

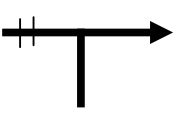
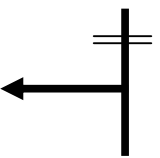
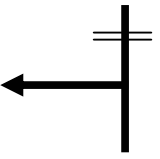

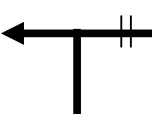
Nº	KM totali	KM. Parziali.	Direzione	Note	Località
15	10,4	1,90		A SX TENERSI SULL'ASFALTO	GAVIRATE CICLABILE
16	11,23	0,79		A SX PER VIA ROVERA	GAVIRATE CICLABILE
17	12,03	0,80		A DX VIA LEOPARDI	GAVIRATE CICLABILE
18	12,23	1,00		A SX IN VIA RIMOLDI	GAVIRATE CICLABILE
19	12,29	0,06		A SX VIA AL LAGO SEGUIRE CARTELLO CICLABILE	GAVIRATE CICLABILE
20	12,33	0,04		A DX SEGUIRE CARTELLO CICLABILE	GAVIRATE CICLABILE
21	12,37	0,04		A DX SEGUIRE CARTELLO CICLABILE	GAVIRATE CICLABILE
22	13,63	1,26		DRITTO PER VIA SCOTTO VITTORIO	VARESE CICLABILE
23	14,13	0,50		A DESTRA NELLA CICLABILE	VARESE CICLABILE
24	14,43	0,30		A SX POI ALLA ROTATORIA A DX IN VIA ETTORE PONTI	VARESE CICLABILE
25	15,88	1,45		A SX DAVANTI VOLO A VELA CALCINATE	VARESE CICLABILE

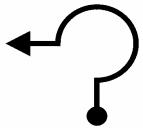
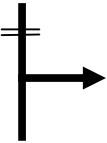


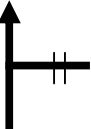
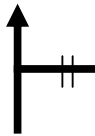

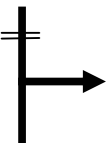
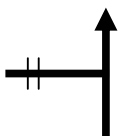
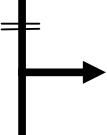
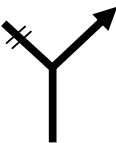
Nº	KM totali	KM. Parziali.	Direzione	Note	Località
26	16,03	0,15		A DX NELLA CICLABILE	VARESE CICLABILE
27	17,03	1,00		A DX IN VIA MACCHI	VARESE CICLABILE
28	17,40	0,37		TENERE LA SX PER VIA DEI CANOTTIERI	VARESE CICLABILE
29	17,53	0,50		A SX PER VIA DEI PRATI	VARESE CICLABILE
30	18,18	0,65		A DX PER VIA AL GERETT	VARESE CICLABILE
31	24,73	6,55		A SX IN VIA DEI PESCATORI	BODIO LOMNAGO CICLABILE
32	25,03	0,30		A DX PER VIA ACQUADRO	BODIO LOMNAGO CICLABILE
33	25,08	0,05		RISTORO ALBERGO VILLA BARONI	BODIO LOMNAGO CICLABILE
34	25,08	0,00		DAL RISTORO PRENDERE VIA MONTEROSA	BODIO LOMNAGO CICLABILE
35	25,43	0,35		A SX PER VIA DEI CANNETI	BODIO LOMNAGO CICLABILE
36	25,56	0,13		A DX PER VIA NINO BIXIO	BODIO LOMNAGO CICLABILE

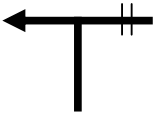
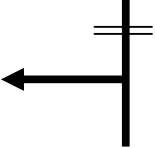
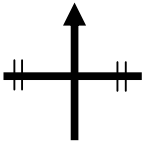
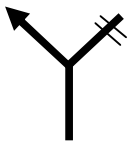
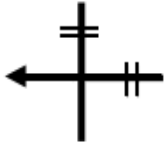
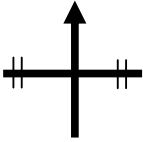

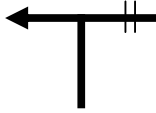
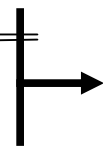


Nº	KM totali	KM. Parziali.	Direzione	Note	Località
37	25,73	0,17		A DESTRA PER VIA SCEREE'	BODIO LOMNAGO
38	26,33	0,60		A SX PER VIA PIAVE	CAZZAGO BRABBIA
39	27,43	1,10		TENERSI A DX E POI A DX IN VIA ORRIGONI	CAZZAGO BRABBIA
40	28,13	1,80		PASSATE LE GHIACCIAIE A DX SULLA SP36 DAVANTI AL CIMITERO	CAZZAGO BRABBIA
41	28,23	0,10		PASSATO IL CIMITERO A DX PER LA CICLABILE	CAZZAGO BRABBIA
42	30,23	2,00		A SX SI VA VERSO LA CICLABILE DEL LAGO DI COMABBIO	BIANDRONNO CICLABILE
43	30,43	0,20		SI ATTRAVERSA LA SP 36 DIREZIONE PARCHEGGIO WHIRLPOOL VIA MORO	BIANDRONNO CASSINETTA
44	30,63	0,20		SI PROSEGUE PER LA CICLABILE DIETRO LA WHIRLPOOL	BIANDRONNO CASSINETTA
45	33,53	2,90		A SX PER LA VIA PER BRABBIA E SUBITO A DX PER LA CICLABILE	VARANO BORGHI
46	34,23	0,70		PASSATO IL TUNNEL A DX SULLA CICLABILE COMABBIO	VARANO BORGHI
47	35,93	1,70		USCITI DALLA CICLABILE A SX PER LA SALITA DI VIA ROMA	TERNATE

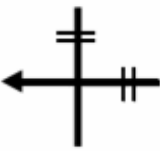

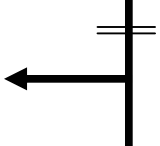
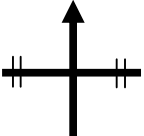
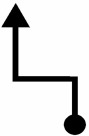


Nº	Nº	KM totali	KM. Parziali.	Direzione	Località
48	36,53	0,60		A SX PER VIA MOTTA SP 33	TERNATE
49	36,73	0,20		SENSO UNICO ALTERNATO	TERNATE
50	38,13	1,40		DRITTO SI ATTRAVERSA LA SS 629	COMABBIO
51	38,63	0,50		A DESTRA SEGUIRE LA CURVA SP33	COMABBIO
52	39,23	0,60		A SX SEGUIRE LA CURVA SP33	COMABBIO
53	42,13	2,90		ALLA CURVA DRITTO PER VIA BARAGGIOLA	OSMATE
54	42,53	0,40		A SX PER VIA MATTEOTTI	CADREZZATE
55	43,93	1,40		A DX PER VIA SANT'AMBROGIO	ANGERA CAPRONNO
56	45,53	1,60		DRITTO PER LA DISCESA STERRATA	ANGERA
57	46,63	1,10		A DX PER VIA PALUDI	ANGERA
58	46,83	0,20		ALLA FATTORIA A SX	ANGERA

Nº	KM totali	KM. Parziali.	Direzione	Note	Località
59	47,33	0,50		A DX IN VIA VENETO	ANGERA
60	47,43	0,10		A DX IN VIA CAMPACCIO	ANGERA
61	48,03	0,60		A DX SULLA SP 69 POI SUPERARE LA ROTATORIA DIREZIONE ISPRA	ANGERA
62	49,03	1,60		A SX STERRATO DELLA QUASSA	ISPRA
63	49,73	0,70		DRITTO AL MURO A DX	ISPRA
64	50,83	1,10		A SX VIA MILANO DIREZIONE CENTRO	ISPRA
65	51,33	0,50		TENERE LA STRADA PRINCIPALE DIREZIONE CENTRO	ISPRA
66	51,58	0,25		A SX IN VIA BANETTI	ISPRA
67	51,63	0,05		A DX IN VIA PIAVE	ISPRA
68	51,83	0,20		A SX E POI A DX IN VIA PADRE IGNAZIO DA ISPRA	ISPRA
69	51,91	0,08		A DX IN VIA MILITE IGNOTO	ISPRA

Nº	KM totali	KM. Parziali.	Simbolo	Note	Località
70	52,23	0,32		A DX PROSEGUIRE PER VIA MILITE IGNOTO	ISPRA
71	52,33	0,10		A SX PER VIA VARESE	ISPRA
72	53,03	0,70		DRITTO PER LA SP50	ISPRA
73	53,93	1,60		A SX IN VIA CASCINE	ISPRA
74	54,53	0,60		A SX IN VIA DEI PINI	ISPRA
75	54,73	0,20		A DX IN VIA GIROLO	ISPRA
76	55,03	0,30		A DX PER SP 69	ISPRA
77	56,93	1,90		A SX PER VIA MONTENERO	MONVALLE
78	57,83	0,90		PASSATA LA CURVA A DX DI VIA DELLE PIANE A SX PER LA PISTA CICLABILE	MONVALLE
79	58,33	0,50		RISTORO SPIAGGIA DEL GURE'E	MONVALLE
80	58,63	0,30		A SX PER VIA DELLE PIANE	MONVALLE

Nº	KM totali	KM. Parziali.	Direzione	Note	Località
81	58,83	0,20		A SX PER LA SP 69	MONVALLE
82	59,33	0,50		A DX PER VIA MENDOZA LEONELLI	MONVALLE
83	59,93	0,60		AL MUNICIPIO A SX PER LA SALITA DI VIA GRAMSCI	MONVALLE
84	60,23	0,30		CURVA A SX PER LA STRADA STERRATA	MONVALLE
85	60,73	0,50		DRITTO PER VIA BOSCO (ASFALTATA)	LEGGIUNO
86	61,03	0,30		DRITTO PER VIA MADONNINA (ASFALTATA)	LEGGIUNO
87	61,62	0,59		CURVA A SX DIREZIONE MONTE GRAPPA	LEGGIUNO
88	61,73	0,11		A DX PER VIA MONTE GRAPPA	LEGGIUNO
89	61,85	0,12		PASSARE DIETRO DA GIO' SEGUIRE CURVE A SX IN VIA MOLINO SOTTO	LEGGIUNO
90	62,11	0,26		DOPO IL SOTTOPASSO A DX IN VIA AL MORO	LEGGIUNO
91	62,23	0,12		DRITTO A DX	LEGGIUNO

Nº	KM totali	KM. Parziali.	Direzione	Note	Località
92	62,33	0,10		A SX PER VIA SAN CARLO	LEGGIUNO
93	62,73	0,40		A SX PER VIA COMO	LEGGIUNO
94	62,83	0,10		DRITTO SI ATTRAVERSA L A 69 PER VIA PAPINI	LEGGIUNO
95	63,63	0,80		A SX PROSEGUIRE PER VIA CAVOUR	LEGGIUNO
96	64,33	0,70		A SX PER VIA PIAVE SP 32 DIR	LEGGIUNO
97	64,53	0,20		DRITTO PER VIA MOSCAROLO	LEGGIUNO
98	64,63	0,10		A DX PER VIA SANTA CATERINA	LEGGIUNO
99	66,03	1,40		PASSATO L'EREMO A SX SULLA SP 69	LEGGIUNO RENO
100	66,13	0,10		A DX PER VIA BRUGHIERA	LEGGIUNO RENO
101	66,43	0,30		CURVA A SX PER VIA BRUGHIERA	LEGGIUNO RENO
102	68,33	1,90		A DX IN VIA BUONARROTI	LAVENO MOMBELLO

Nº	KM totali	KM. Parziali.	Direzione	Note	Località
103	69,63	1,30		A SX IN VIA REBOLGIANE	LAVENO MOMBELLO
104	71,43	1,80		DRITTO PER VIA BUOZZI	LAVENO MOMBELLO
105	71,63	0,20		A SX PER L'AREA DI PARCHEGGIO	LAVENO MOMBELLO
106	71,73	0,10		DRITTO PER LA CICLABILE	LAVENO MOMBELLO
107	75,43	3,70		A SX POI SUBITO A DX LA CICLABILE SEGUE LE ZEBRATE	CITTIGLIO
108	76,03	0,60		PASSATO IL PASSAGGIO A LIVELLO A DX IN VIA MARCONI	CITTIGLIO
109	76,33	0,30		ARRIVO	CITTIGLIO
110					